

Archived Property Sales Data File Format (1990 to 2001)



May 2020 ISSN: 2203-1642




valuergeneral.nsw.gov.au

Archive Sales Data Files			
Extract file format			
File Structure:			
<ul style="list-style-type: none"> • File will be in Delimited flat ASCII. • Record type 'B' will contain property and sales information. • Each field is delimited by a semi-colon. Fields that do not contain data are represented by ;; • The last field for a record (Record type 'Z') has a trailing delimiter (;). 			
Record Type	Field Type	Maximum Field Size	Comments
Record A			
Record Type	A	1	'A'
District Code	A	3	A unique 3 digit numeric identifier applied to every district within the State of New South Wales. e.g. '077'.
Download Date / Time	Date	16	The Date / Time for the creation of this file. Format is CCYYMMDD HH24:MI
Submitter's Userid	A	35	Internal reference only.
Record B			
Record type	A	1	'B'
District Code	A	3	A unique 3 digit numeric identifier applied to every district within the State of New South Wales. e.g. '077'.
Source	A	8	Internal use only.
Valuation_num	A	16	Old property valuation number e.g. 1287600000000.
Property Id.	N	10	A unique numeric identifier applied to every property within the State of New South Wales.
Unit_num	A	6	Full unit number of property, e.g. 1A.
House_num	A	14	Full house number of property, e.g. 27A, 1-5.
Street_name	A	30	Full street name of property, e.g. 'BATHURST'.
Suburb_name	A	40	Suburb name of property.
Postcode	A	9	Postcode of property.
Contract_date	Date	10	The calendar date on which contracts were exchanged as recorded in the Register of Land Values and sourced from the Notice of Sale. Format is CCYYMMDD
Purchase_Price	N	12	The purchase price of a property as recorded in the Register of Land Values. e.g. 120000.

Record Type	Field Type	Maximum Field Size	Comments
Land_Description	A	1000	Lot/Section/Plan description of property, e.g. 'SEC B LOT 23 DP4748'.
Area	A	10	The extent or measurement of land as recorded in the Register of Land Values. e.g. 1300, 125.30.
Area_type	A	1	The metric used to measure area (M = square metres, H = hectares) as recorded in the Register of Land Values.
Dimensions	N	40	Dimensions of property, e.g. '20.72 X 40.23'.
Comp_code	A	2	Internal use only.
Zone_code	A	4	Zone Code of property, e.g. 'A', 'R'. Note: For more information on Zone_code, refer to the Property Sales Data File (Zone Codes and Descriptions) fact sheet.
Vendor_name		4	Removed for privacy reasons.
Purchaser_name		40	Removed for privacy reasons.
Record Z			Trailer Record
Record type	A	1	'Z'
Total records	N	12	Includes 'A' and 'Z' records
Total "B" records.	N	12	

Contact us

We are here to help.

-  **1800 110 038**
-  Valuer General NSW
PO Box 745
Bathurst NSW 2795
-  valuationenquiry@property.nsw.gov.au

Do you need an interpreter?

Please call TIS National on 131 450 and ask them to call Valuer General NSW on **1800 110 038**.



131 450



Copyright

© Crown in right of New South Wales through the Valuer General NSW, 2020. This copyright work is licensed under a Creative Commons Attribution 4.0 licence, <http://creativecommons.org/licenses/by-nd/4.0/au/>
© May 2020 DCS P20/10/006

Valuer General NSW manages the valuation system. The information on this page was prepared by Valuer General NSW.

Any enquiries relating to this factsheet may be addressed to the Valuer General NSW at valuergeneral@ovg.nsw.gov.au

Author: Valuer General NSW